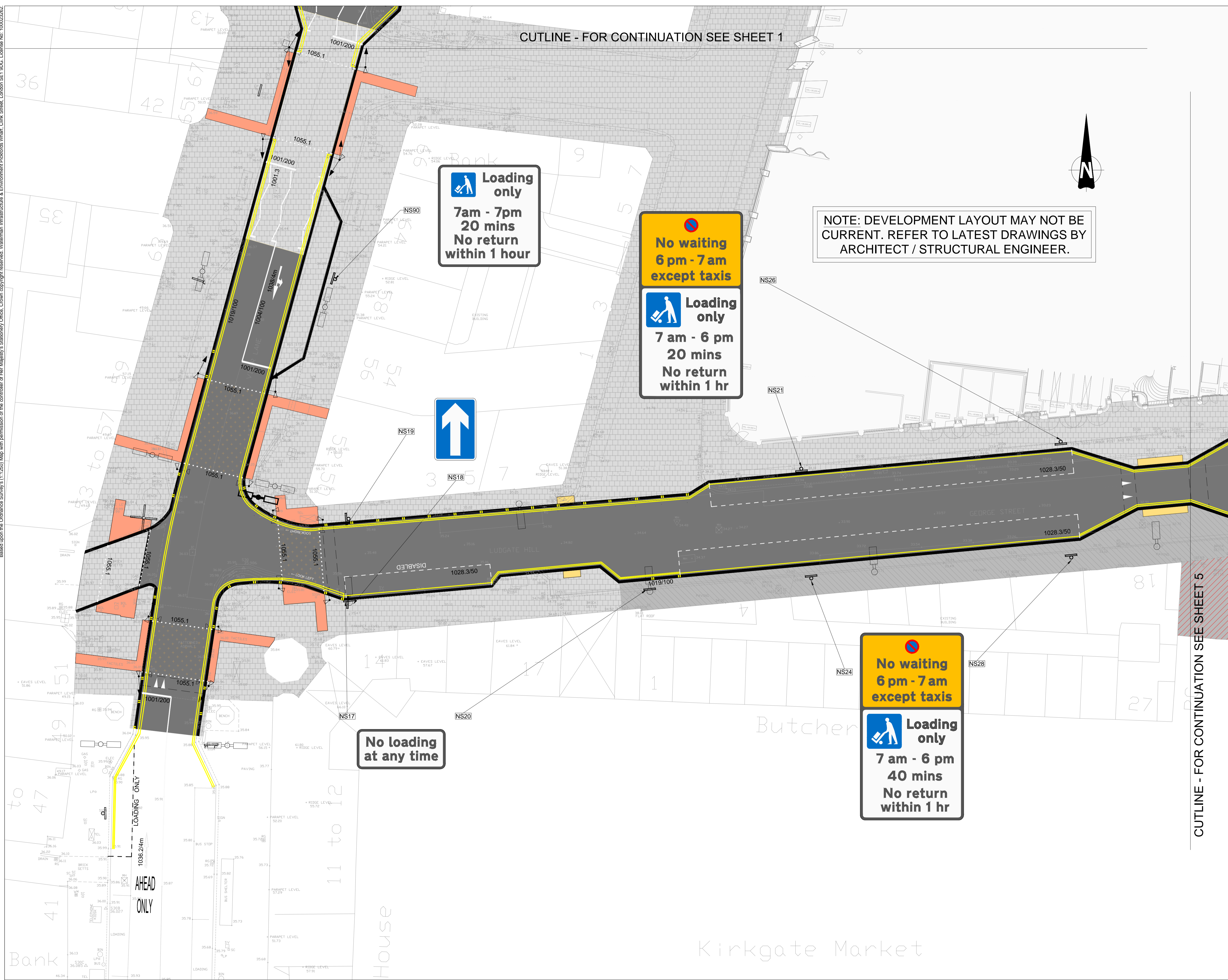


Based upon the Ordnance Survey (1:1250) Map with permission of the controller of Her Majesty's Stationery Office. Crown copyright reserved. Waterman Infrastructure & Environment Pickfords Wharf, Clink Street, London SE1 9DG. License No. 100023282




CUTLINE - FOR CONTINUATION SEE SHEET 1

NOTE: DEVELOPMENT LAYOUT MAY NOT BE CURRENT. REFER TO LATEST DRAWINGS BY ARCHITECT / STRUCTURAL ENGINEER.


 **Loading only**  
7am - 7pm  
20 mins  
No return within 1 hour

 **No waiting**  
6 pm - 7 am  
except taxis

 **Loading only**  
7 am - 6 pm  
20 mins  
No return within 1 hr



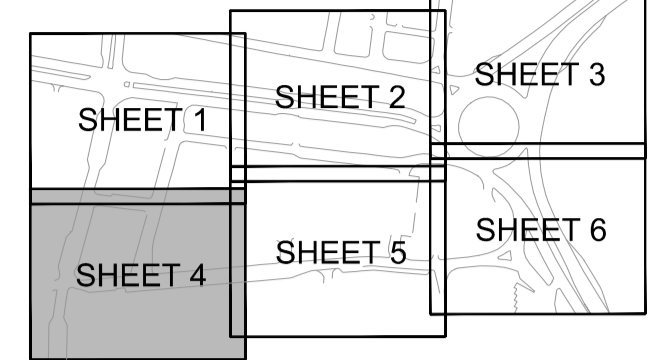
 **No waiting**  
6 pm - 7 am  
except taxis

 **Loading only**  
7 am - 6 pm  
40 mins  
No return within 1 hr

**No loading at any time**

**LOADING ONLY AHEAD ONLY**








**GENERAL NOTES**



**Notes:**

- All signs and road markings to be in accordance with the Traffic Signs Regulations and General Directions 2002.
- Double Yellow lines to be 'primrose' colour and 50mm wide.
- Positioning and locations to be in accordance with the guidance provided in the Department of Transport Traffic Signs Manual.
- Materials, processes and quality of workmanship employed in the installation of signing and marking to be in accordance with the Specification for Highway Works.

**Key:**

-  1020.1 Diagram Ref. No.
-  Loading and unloading of vehicles on a side of a length of road prohibited at any time.
-  New Bollards - NB1PF, NB2KR, NB3PF, NB4PF
-  PF = Plain Faced
-  KR = Keep Right
-  To be SignPost Solution 3sixty or similar approved
-  Proposed railing

Rev	Date	Description	By
E05	08:03:16	AMENDED AS PER COMMENTS	MC
E04	16:02:16	RAMP ADDED	GH
E03	15:01:16	LAYOUT UPDATED	GH
E02	11:01:16	UPDATED VICAR LANE LAYOUT	RH
E01	11:12:15	LAYOUT AMENDED - ISSUED FOR CONSTRUCTION	MC
A04	26:11:15	LAYOUT AMENDED	MC
A03	14:07:15	LEEDS CC COMMENTS ACTIONED / AREAS WITHIN DEVELOPMENT ADDED	SP
A02	02:03:15	EXTENT OF HATCHING ALTERED.	SP
A01	16:10:14	FIRST ISSUE	SP

Project **VICTORIA GATE, LEEDS**

Title **TRAFFIC SIGNS, MARKINGS & BARRIERS SHEET 4**

Client **HAMMERSON**



Pickfords Wharf Clink Street London SE1 9DG  
t 020 7928 7888 f 020 7928 3033  
mail@watermangroup.com www.watermangroup.com

**FOR CONSTRUCTION**

Designed by	SP/MC	Checked by	MC	Project No	34992
Drawn by	CM/SP	Date	FEB 14	Computer File No	34992SA7512004.dwg
Scales @ A1 / A3	work to figured dimensions only		1:200 / 1:400	Number	75

Zone	Category	Number	Revision
C	SA	1200-4	E05

CUTLINE - FOR CONTINUATION SEE SHEET 5

K:\Projects\3400\pickfords\Victoria Gate\_S75C\A075\_S275\_HSWAYS